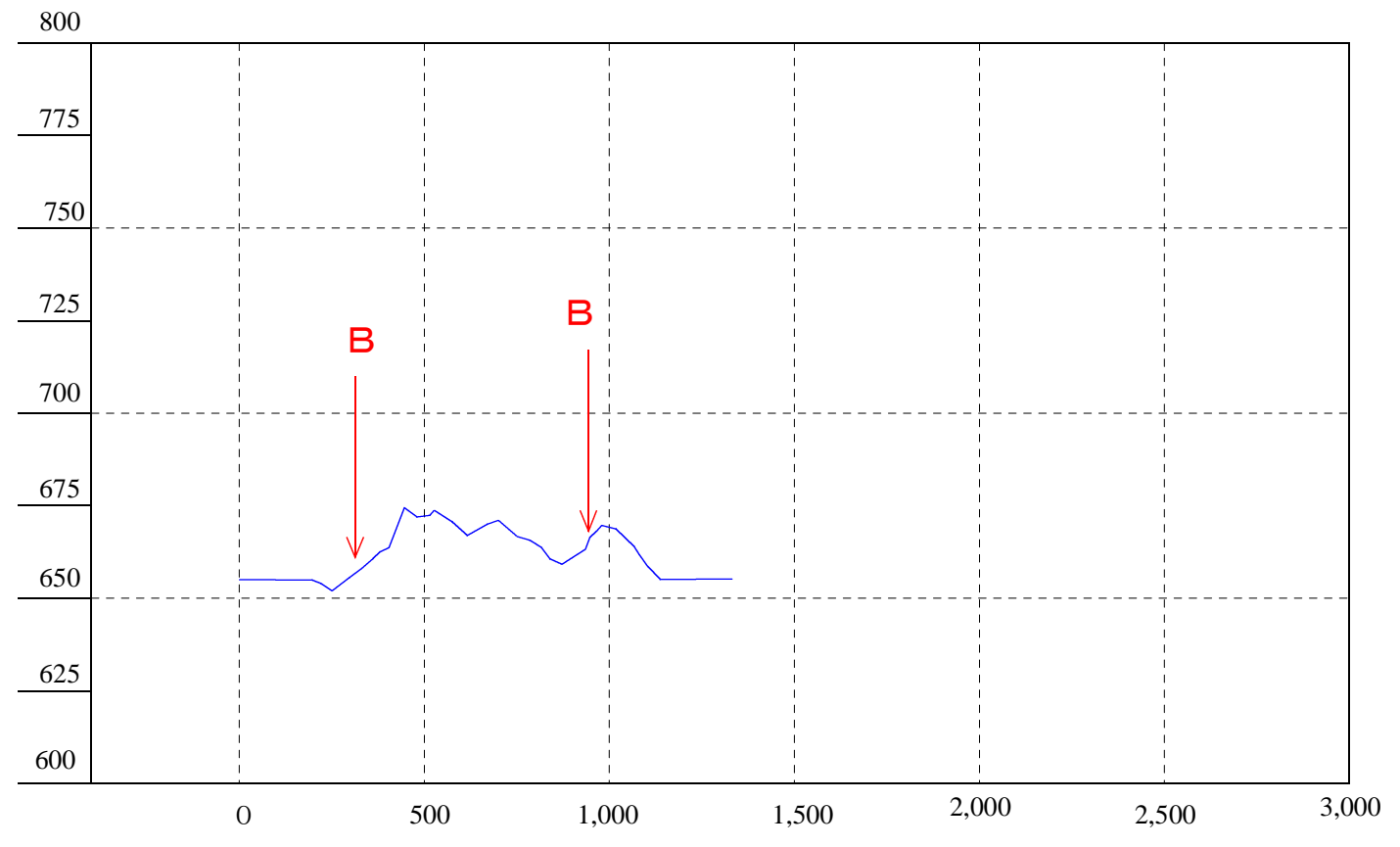








白山市白峰クロスカントリー競技場
 1.3 kmコース縦断面図
 V=1:2,000
 H=1:20,000



A	
B	 $\frac{H21}{L196} 10.9\%$  $\frac{H10}{L110} 9.1\%$
C	
UT	   
DH	